














Fisher River Cree Nation Notice Area: Land Use Designation

 Registered Trapline	 Mineral Disposition Drill Holes
 Integrated Wood Supply Area	 Casual Quarry Permit
 Community Pastures	 Quarry Leases
 First Nations Lands	 Quarry withdrawals
 Protected Areas	 Mining Claims
 Peat Harvest Licenses	 Agriculture Zones
	 Provincial Forests

