













# Zone 6: Land Use Designation

- |   |  |
|---|--|
|  Registered Trapline             |  Quarry Leases      |
|  Community Pastures              |  Quarry withdrawals |
|  First Nations Lands             |  Mining Claims      |
|  Protected Areas                 |  Agriculture Zones  |
|  Peat Harvest Licences           |  Provincial Forests |
|  Mineral Disposition Drill Holes |  |
|  Casual Quarry Permit            |  |

