













Zone 5: Land Use Designation

- | | |
|--|--|
|  Registered Trapline |  Quarry Leases |
|  Community Pastures |  Quarry withdrawals |
|  First Nations Lands |  Mining Claims |
|  Protected Areas |  Agriculture Zones |
|  Peat Harvest Licences |  Provincial Forests |
|  Mineral Disposition Drill Holes | |
|  Casual Quarry Permit | |

